












Prepared by
 **SWRPC**
 201 Laurel Square, 2nd Floor
 Keene, NH 03501
 (603) 352-2151
 fax: (603) 352-7480
 http://www.swrpc.org
 email: admin@swrpc.org

Digital base information created by the
 New Hampshire Geographic Information System
 and Information Transfer System (IGANS)



- 77 Lot Number
- A Block Letter
- 23 Surrounding Maps

-  Municipal Boundaries
-  Parcel Boundaries
-  Roadway
-  Stream or Waterbody
-  Original Parcel Boundaries

- Zoning Districts**
-  Commercial/Industrial
 -  Office/Retail Space/Service
 -  Residential
 -  Village

Town of Chesterfield, NH

Tax Property Map #2B

NOT TO BE USED FOR CONVEYANCE

AUGUST 2010 Y:\Projects\2010\Chesterfield\TaxMaps2010\Map_2B_wZoning.mxd